

APPENDIX

Appendix I

Information on sampling intensity and access to survey areas

Grid squares where no data was collected. (No access)

SK2095 SK2089 SK2096 SK2192 SK2195 SK2196 SK2287 SK2292 SK2293
SK2295 SK2296 SK2297 SK2298 SK2392 SK2393 SK2395 SK2396 SK2397
SK2398 SE1301 SE1302 SE1303 SE1304 SE1401 SE1402 SE1403 SE1603

Grid squares where data was collected for the first visit only. (No access for second visit)

SE1202 SE1203 SE1404 SE1504 SK1995 SK1996 SK2094

Grid squares where data was collected both visits by surveying from footpaths. (No access)

SK2190 SK2090 SK2091 SK2092 SK2193 SK2194 SK2294 SK2394

Grid squares where data was collected for the first visit, but for the second visit data was collected by surveying from footpaths, tracks and roads. (Access withdrawn for the second visit)

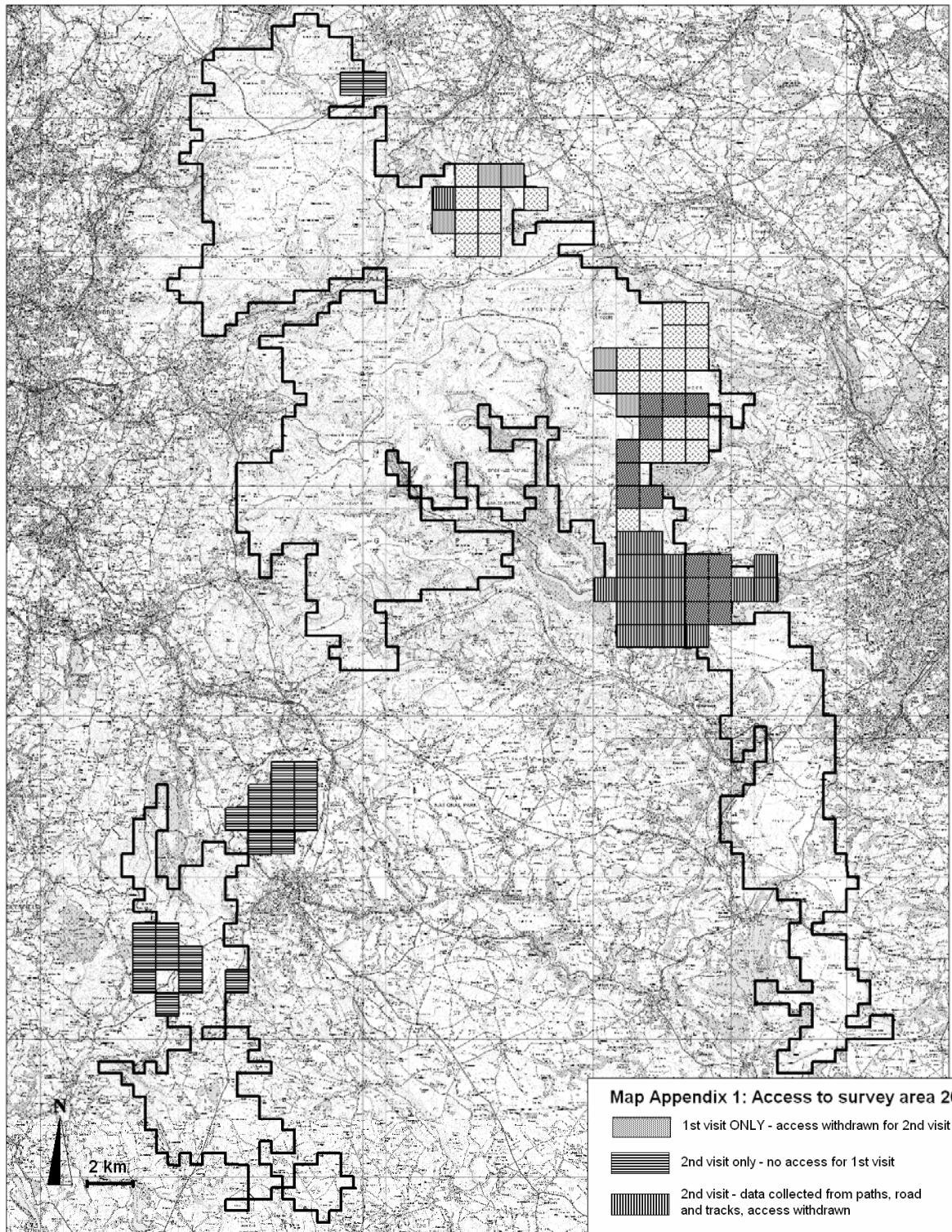
SK2087 SK2088 SK2187 SK2188 SK2287 SK1986 SK2084 SK2085 SK2086
SK2184 SK2185 SK2186 SK2284 SK2285 SK2286 SK2384 SK2586 SK2686
SK2687 SE1203

Grid squares where data was collected for the first visit and where some data was collected for the second visit by surveying from a distance with the use of a telescope. (Access withdrawn for second visit)

SK2385 SK2386 SK2387 SK2485 SK2486 SK2487

Grid squares where data was collected for the second visit only. (No access for first visit)

SE0808 SE0908 SJ9969 SJ9970 SJ9971 SK0376 SK0475 SK0476 SK0477
SK0575 SK0576 SK0577 SK0578 SK0676 SK0677 SK0678 SK0068 SK0070
SK0071 SK0169 SK0170 SK0369



2004 Peak District Moorland Breeding Bird Survey

This map is reproduced from Ordnance Survey material with the permission of Controller of HMSO Crown Copyright. All rights reserved. Peak District National Park Authority.

Map Appendix 1: Access to survey area 2004

- 1st visit ONLY - access withdrawn for 2nd visit
- 2nd visit only - no access for 1st visit
- 2nd visit - data collected from paths, road and tracks, access withdrawn
- 2nd visit - data collected via telescope, access withdrawn
- Both visits - data collected from footpaths
- NO DATA - access withdrawn

N.B. No categories overlap

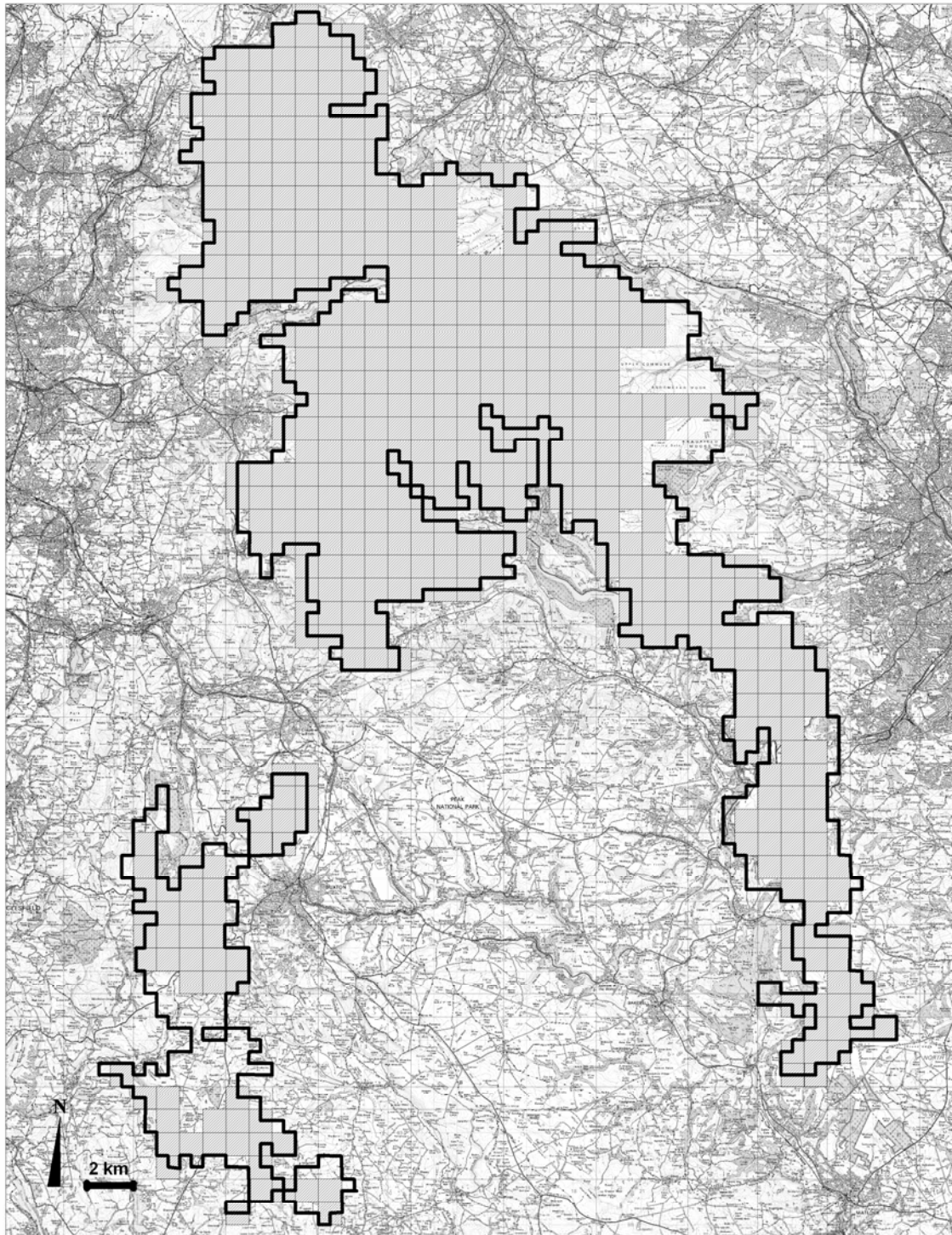
- Survey area

Appendix II

Non-Moorland Species

Table App. II: List of species recorded during the 2004 survey not typical of moorlands

Little Grebe	<i>Tachybaptus ruficollis</i>
Grey Heron	<i>Ardea cinerea</i>
Tufted Duck	<i>Aythya fuligula</i>
Scaup	<i>Aythya marila</i>
Red-breasted Merganser	<i>Mergus serrator</i>
Red-legged Partridge	<i>Alectoris rufa</i>
Grey Partridge	<i>Perdix perdix</i>
Stock Dove	<i>Columba oenas</i>
Woodpigeon	<i>Columba palumbus</i>
Swift	<i>Apus apus</i>
Great Spotted Woodpecker	<i>Dendrocopos major</i>
Swallow	<i>Hirundo rustica</i>
Tree Pipit	<i>Anthus trivialis</i>
Pied Wagtail	<i>Motacilla alba</i>
Dunnock	<i>Prunella modularis</i>
Robin	<i>Erithacus rubecula</i>
Blackbird	<i>Turdus merula</i>
Song Thrush	<i>Turdus philomelos</i>
Grasshopper Warbler	<i>Locustella naevia</i>
Sedge Warbler	<i>Acrocephalus schoenobaenus</i>
Whitethroat	<i>Sylvia communis</i>
Garden Warbler	<i>Sylvia borin</i>
Blackcap	<i>Sylvia atricapilla</i>
Chiffchaff	<i>Phylloscopus collybita</i>
Goldcrest	<i>Regulus regulus</i>
Spotted Flycatcher	<i>Muscicapa striata</i>
BlueTit	<i>Parus caeruleus</i>
Great Tit	<i>Parus major</i>
Magpie	<i>Pica pica</i>
Jackdaw	<i>Corvus monedula</i>
Rook	<i>Corvus frugilegus</i>
Starling	<i>Sturnus vulgaris</i>
Chaffinch	<i>Fringila coelebs</i>
Greenfinch	<i>Carduelis chloris</i>
Goldfinch	<i>Carduelis carduelis</i>
Redpoll	<i>Carduelis flammea</i>
Bullfinch	<i>Pyrrhula pyrrhula</i>
Yellowhammer	<i>Emberiza citrinella</i>





2004 Peak District Moorland Breeding Bird Survey

This map is reproduced from Ordnance Survey material with the permission of Controller of HMSO Crown Copyright. All rights reserved. Peak District National Park Authority.

Appendix III

Map of the 489km² used for comparisons in Table 3

-  km grid squares containing 1990 and 2004 data
-  2004 Survey Area